


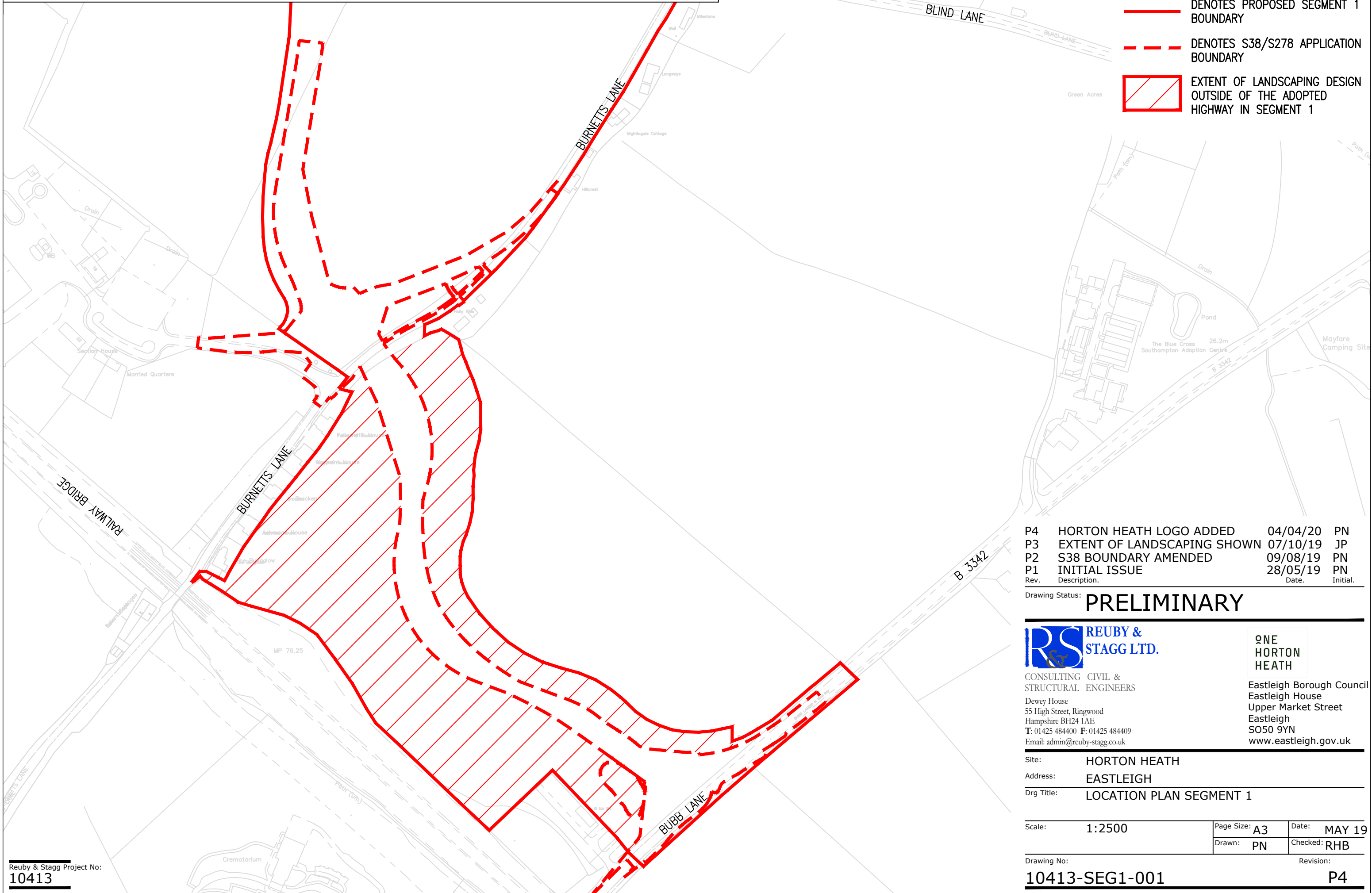


ORDNANCE SURVEY INFORMATION

ORDNANCE SURVEY INFORMATION SUPPLIED RE-PRODUCED BY REUBY & STAGG FROM ORDNANCE SURVEY MAP WITH THE PERMISSION OF THE CONTROLLER OF HER MAJESTY'S STATIONERY OFFICE. LICENCE NUMBER 100024244 ©CROWN COPYRIGHT RESERVED.

LEGEND

-  DENOTES PROPOSED SEGMENT 1 BOUNDARY
-  DENOTES S38/S278 APPLICATION BOUNDARY
-  EXTENT OF LANDSCAPING DESIGN OUTSIDE OF THE ADOPTED HIGHWAY IN SEGMENT 1



P4	HORTON HEATH LOGO ADDED	04/04/20	PN
P3	EXTENT OF LANDSCAPING SHOWN	07/10/19	JP
P2	S38 BOUNDARY AMENDED	09/08/19	PN
P1	INITIAL ISSUE	28/05/19	PN
Rev.	Description.	Date.	Initial.

Drawing Status: **PRELIMINARY**



CONSULTING CIVIL & STRUCTURAL ENGINEERS
 Dewey House
 55 High Street, Ringwood
 Hampshire BH24 1AE
 T: 01425 484400 F: 01425 484409
 Email: admin@reuby-stagg.co.uk

ONE HORTON HEATH

Eastleigh Borough Council
 Eastleigh House
 Upper Market Street
 Eastleigh
 SO50 9YN
 www.eastleigh.gov.uk

Site: HORTON HEATH
 Address: EASTLEIGH
 Drg Title: LOCATION PLAN SEGMENT 1

Scale:	1:2500	Page Size:	A3	Date:	MAY 19
		Drawn:	PN	Checked:	RHB

Drawing No: **10413-SEG1-001** Revision: **P4**